



Center Township

150 Henricks Road, Butler, PA 16001-8472
Phone: 724.282.7805 Option 3 Fax: 724.282.6550

APPLICATION FOR DRIVEWAY CONSTRUCTION

Date: _____

Name of Applicant(s): _____ Phone: _____

Name of Contractor: _____ Phone: _____

Location of Driveway Access: _____ Parcel No.: _____

Estimated Start Date: _____ Estimated Completion Date: _____

Type of Work: Temporary Access Permanent Access New Access Access Repair Surface Paving
 Other _____

Type of Material Used: Concrete Asphalt Aggregate Other _____

Driveway Dimensions: Length: _____ Width: _____ Total Sq ft: _____

The applicant agrees that all work shall be performed within compliance of all Township ordinances and laws of the Commonwealth in relation thereto. The applicant further shall well and truly, save defend, hold harmless from and indemnify the Township against any and all actions, suits, demands, payments, costs and charges for or by reason of the proposed private driveway, and all damages to persons or property resulting in any manner there from, or occurring in the prosecution of the work connected therewith, or from any other matter, cause or thing relating thereto.

All notices relative to time extensions or cancellations shall be forward to the Public Works Foreman, which issued the original permit.

The Township Board of Supervisors may at any time revoke and annul this permit for nonperformance of or noncompliance with any of the conditions, restrictions and regulations hereof.

(Applicant Print) Property Owner Print (if different) Date

(Applicant Signature) Property Owner (if different) Date

TOWNSHIP USE ONLY

Permit No.: _____ Date Issued: _____ Date Permit Expires: _____

Stormwater Culvert Needed: Yes No Proper Site Clearance: Yes No

Initial Inspection Completed: _____ Date Final Inspection Completed: _____ Date

Township Comments: _____

Access Approved Access Denied _____ Date: _____

MICHAEL E. ISCRUPE
Center Township Public Works Foreman

IMPORTANT

The terms and conditions embodied in this permit require the permittee to complete this work by the date specified in the permit. Where the permittee fails to comply with the condition as to completion of work by the specified date the following rules will govern:

- (a) Failure to start work by specified date. Permit will be canceled unless permittee desires an extension of time, in which case a supplemental permit may be issued.
- (b) Work started and not completed by specified date. Permittee will notify Township prior to expiration of allotted time of inability to complete the work on or before the specified and request an extension of time. The prescribed fee shall accompany such request.
- (c) Permittee not desirous of carrying out proposed work on account of change in conditions affecting it. Permittee will notify the Township prior to the specified for completion that work will not be carried forward, returning the permit with such notice. The fee for inspection of the will be refunded by the Township, provided that they have been notified of cancellation prior to the expiration date.

The fee, to be paid under the conditions in (a), (b) and (c), applies only to permits for which fees are collected in accordance with the fixed schedule.

All notices relative to time extensions or cancellations shall be forward to the Township, which issued the original permit.

DRIVEWAY SIGHT DISTANCE MEASUREMENTS

(FOR LOCAL ROADS, USE PENNDOT PUB 70)

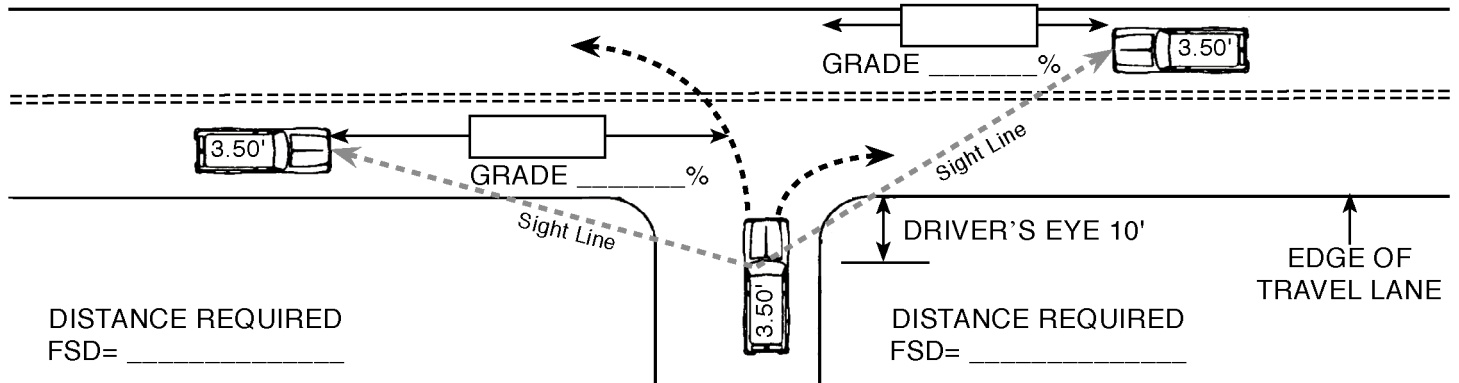
APPLICANT _____ APPLICATION NO. _____

S.R. _____ SEG. _____ OFFSET _____ LEGAL SPEED LIMIT _____

MEASURED BY _____ DATE _____

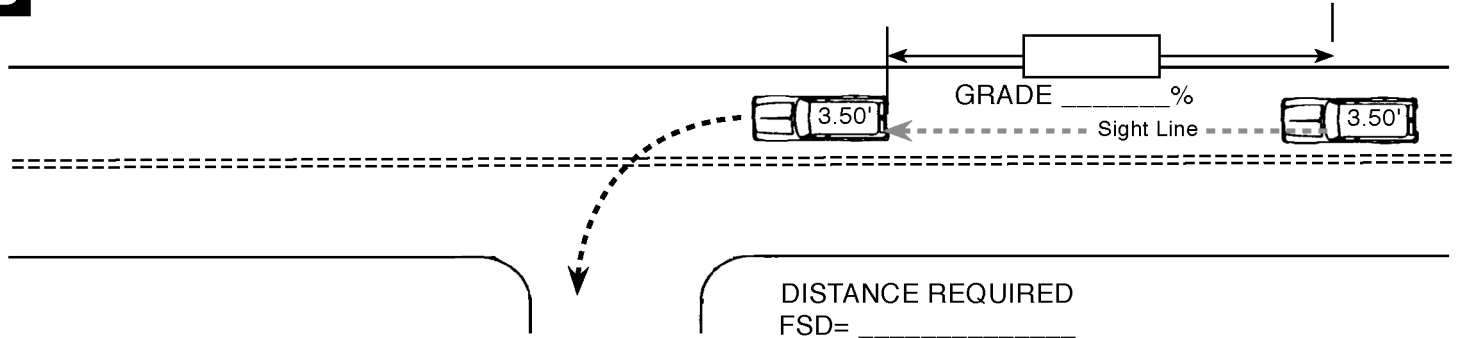
FOR DEPARTMENT USE ONLY: Safe-Running Speed _____ 85th Percentile Speed _____

A



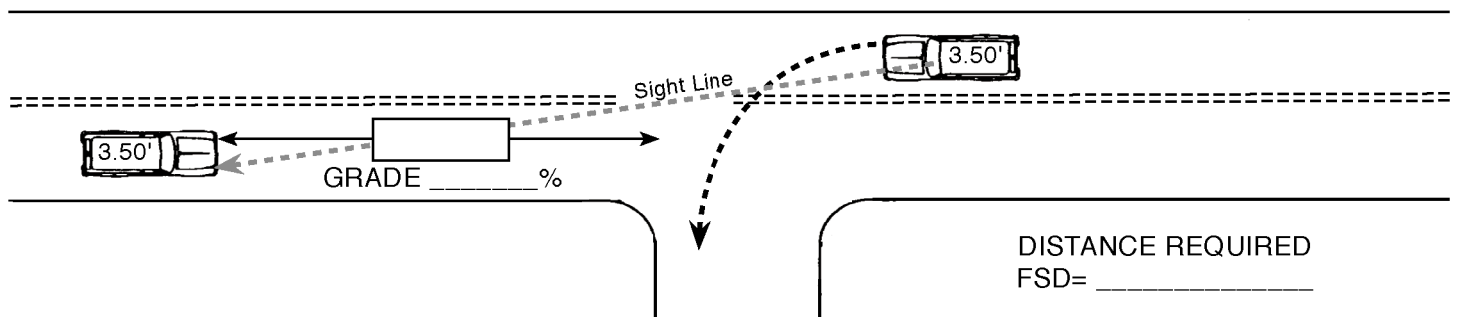
THE MAXIMUM LENGTH OF ROADWAY ALONG WHICH A DRIVER AT A DRIVEWAY LOCATION CAN CONTINUOUSLY SEE ANOTHER VEHICLE APPROACHING ON THE ROADWAY.

B



THE MAXIMUM LENGTH OF ROADWAY ALONG WHICH A DRIVER ON THE ROADWAY CAN CONTINUOUSLY SEE THE REAR OF A VEHICLE WHICH IS LOCATED IN THE DRIVER'S TRAVEL LANE AND WHICH IS POSITIONED TO MAKE A LEFT TURN INTO A DRIVEWAY.

C



THE MAXIMUM LENGTH OF ROADWAY ALONG WHICH A DRIVER OF A VEHICLE INTENDING TO MAKE A LEFT TURN INTO A DRIVEWAY CAN CONTINUOUSLY SEE A VEHICLE APPROACHING FROM THE OPPOSITE DIRECTION.

FORMULA SIGHT DISTANCE TABLE

Speed (V) (Miles Per Hour)	Average Grade (G) (Percent)										
	Use plus grades when approaching vehicle is travelling upgrade.										
	0.0	+1.0	+2.0	+3.0	+4.0	+5.0	+6.0	+7.0	+8.0	+9.0	+10.0
25	147	145	144	143	142	140	139	138	137	136	135
30	196	194	191	189	187	185	183	182	180	178	177
35	249	245	242	239	236	233	231	228	226	224	221
40	314	309	304	299	295	291	287	284	280	277	274
45	383	376	370	364	358	353	348	343	339	334	330
50	462	453	444	436	429	422	415	409	403	397	392
55	538	527	517	508	499	490	482	475	468	461	454
	Use negative grades when approaching vehicle is travelling downgrade.										
	0.0	-1.0	-2.0	-3.0	-4.0	-5.0	-6.0	-7.0	-8.0	-9.0	-10.0
25	147	148	150	151	153	155	157	159	161	164	166
30	196	199	201	204	207	210	214	217	221	226	230
35	249	252	256	260	265	269	275	280	286	292	299
40	314	319	325	331	338	345	352	360	369	379	389
45	383	390	398	406	415	425	435	447	459	472	487
50	462	471	481	492	504	517	531	546	563	581	600
55	538	550	562	576	590	606	622	641	661	682	706